

**OFFICER DELEGATION SCHEME
RECORD OF OPERATIONAL DECISION**








TO BE UPLOADED TO THE E-MEETINGS MANAGER

Date: 8 March 2019	Ref No: 3255	
Type of Operational Decision:		
Executive Decision <input checked="" type="checkbox"/>	Council Decision <input type="checkbox"/>	
Status: For Publication		
Title/Subject matter: Direction Signs for Housing Development at Cottons, Stubbins Lane, Ramsbottom		
Budget/Strategy/Policy/Compliance - Is the decision:		
(i) within an Approved Budget	✓	
(ii) not in conflict with Council Policy	✓	
(iii) not raising new issues of Policy	✓	
Equality Analysis [Does this decision change or make policy; change or make procedure or working practice? An Equality Analysis must be completed to assess the impact on equality and the relevance of the Public Sector Equality Duty. This should be signed off by your departmental equality representative and accompany this decision form. Please forward a copy to the Equality email for publication].	No	
	Signed: (By EA Officer) 	Date:
Details of Operational Decision Taken [with reasons]: Approval of 5 temporary Direction Signs on street lighting columns. To be sited at various points along A676 Bolton Road West, Ramsbottom.		
Decision taken by:	Signature:	Date:
D R Giblin - Head of Engineering		14/03/19
Members Consulted [see note 1 below]		
Cabinet Member/Chair		
Lead Member		
Opposition Spokesperson		

Notes

1. It is not generally a requirement to consult with any Members on Operational Decisions but where an Executive Director considers it necessary to consult with the appropriate Cabinet Member and/or Lead Member, they must sign the form so as to confirm that they have been consulted and that they agree with the proposed action. The signature of the Opposition Spokesperson should be obtained to confirm that he/she has been consulted.
2. **This form must not be used for urgent decisions.**

Sign No.	Sign Size	Fixing	xht (mm)	Sign Design	Fixing Point and Location	Local Authority
001	1050x360	Screwband	62.5		L/col A676 Bolton Road West junction Lumb Carr Road	Bury Metro Council
002	1050x360	Screwband	62.5		L/col A676 junction Bridge Street	Bury Metro Council
003	1050x360	Screwband	62.5		L/col Stubbins Lane and venue	Bury Metro Council
004	1050x360	Screwband	62.5		L/col Stubbins Lane and venue	Bury Metro Council
005	1050x360	Screwband	62.5		L/col A676 Bury boundary	Bury Metro Council

Map Name: Signs 1-5

Scale:1:0

